




darganfod discover
Ceredigion
.cymru .wales

Cerdded 2018 Walking



Llwybr Arfordir Ceredigion

Canllaw swyddogol i Llwybr Arfordir Ceredigion o aber afon Teifi i aber afon Dyfi.

£12.50

Ceredigion Coast Path Guidebook


The official guide to the Ceredigion Coast Path linking the Teifi estuary to the Dyfi estuary.



Local Walks on the Cardigan Bay Coast (Liz Allan)

20 circular walks, from 1-6 miles, starting and finishing on the Ceredigion coast and including inland routes. Many cover National Trust or Ceredigion Heritage Coast land.


£4.95



Ceredigion Walks (Richard Sale)

15 walks from 1 to 10 miles highlighting Ceredigion's outstanding history and beauty. Directions, maps and information on grading, parking etc provided for each walk.


£5.50



The Dylan Thomas Trail (David Thomas)

The Trail takes you through the beautiful countryside of Ceredigion passing villages, farms and mansions where Dylan lived and wrote. An introduction to many of the pubs and inns wherein Dylan derived inspiration.


£7.95



Walks Around Aberystwyth & Cwm Rheidol (Des Marshall)

24 walks on the coast and in the spectacular countryside surrounding Aberystwyth.


£4.95



Walking Around Pumlumon (Roger Handley)

Twenty circular self-guided walks from Aberystwyth, Borth, Machynlleth, Talybont and Devil's Bridge.


£4.95



Ceredigion Coast Circular Walks along the Wales Coast Path (Sioned Bannister)

A pocket sized illustrated guide to 10 of the most popular circular walks along the Ceredigion section of the Wales Coast Path.


£5.99



Wales Coast Path - North Cardigan Bay (Sioned Bannister)

Ten circular walks along the North Cardigan Bay section of the Wales Coast Path.

£4.99




Ceredigion

40 Coast & Country Walks (Julian Rollins)

40 walks of various lengths from Cardigan in the south of the county to Aberystwyth in the north.

£6.99



Walking the Ceredigion Coast Path from Cardigan to Borth (Liz Allan)

A 60 mile coastal route easily divided into shorter day walks. Beautifully illustrated.

£4.95



Borth to Strata Florida (Des Marshall)

A long distance trail of up to 45 miles linked to public transport and suitable for a four day excursion. The scenery varies from coastal, river, woodland, upland moors to farmland.

£5.95




Tablau Llanw CEREDIGION Tide Tables 2018

Amhrisiadwy ar gyfer cerdded arfordir Ceredigion.

£2.20

Ceredigion Tide Tables 2018

Ideal for walkers of the Ceredigion coast path.



Railway Walks in the Vale of Rheidol (Maurice Kyle)

Leave the car behind and use a narrow gauge steam train to discover 29 wonderful walks in the scenic Vale of Rheidol.

£4.95



NEW / NEWYDD

Wales Coast Path: Snowdonia & Ceredigion Coast Official Guide (Vivienne Crow)

This guide breaks the Snowdonia & Ceredigion Coast section from Porthmadog to Cardigan down into 11 day sections.

£12.99



darganfod discover Ceredigion

Cardigan Bay & the Cambrian Mountains

Maps Available via Mail Order

OS LANDRANGER (1:50,000) £8.99 each

- 135 Aberystwyth & Machynlleth
- 136 Newtown, Llanidloes & surrounding area
- 145 Cardigan & Mynydd Preseli
- 146 Lampeter, Llandovery & surrounding area
- 157 St Davids & Haverfordwest area
- 158 Tenby & surrounding area
- 159 Swansea, Gower & surrounding area

OS EXPLORER (1:25,000) £8.99 each [Lam] laminated version available £14.99 each

- 165 Swansea, Neath & Port Talbot
- 185 Newcastle Emlyn, Llandysul & Cynwyl Elfed [Lam]
- 186 Llandeilo & Brechfa Forest
- 187 Llandovery, Llanwrtyd Wells & Llyn Brianne
- 198 Cardigan & New Quay [Lam]
- 199 Lampeter, Tregaron & Llannon [Lam]
- 200 Llandrindod Wells & Elan Valley
- 213 Aberystwyth & Cwm Rheidol [Lam]
- 214 Llanidloes & Newtown
- 215 Newtown, Machynlleth

OS OUTDOOR LEISURE (1:25,000) £8.99 each [Lam] indicates laminated version available £14.99 each

- 12 Brecon Beacons West [Lam]
- 13 Brecon Beacons East [Lam]
- 17 Snowdonia – Conwy Valley [Lam]
- 18 Harlech, Porthmadog & Bala [Lam]
- 23 Cadair Idris & Bala Lake [Lam]
- 35 North Pembrokeshire [Lam]
- 36 South Pembrokeshire [Lam]

OS South & Mid Wales Travel Map £4.99

OS North & Mid Wales Travel Map £4.99

Am fwy o fanylion cysylltwch â Chanolfannau Croeso Ceredigion

Aberaeron
Aberteifi / Cardigan
Aberystwyth
Y Cei Newydd/New Quay*

[*Haf yn unig]

For further information contact Ceredigion's Information Centres

01545 570602
01239 613230
01970 612125
01545 560865

[*Summer only]

Cyhoeddwyd gan
Twristiaeth Ceredigion
Aberystwyth
Ceredigion
SY23 2UE

Published by
Ceredigion Tourism
Aberystwyth
Ceredigion
SY23 2EU

© Cyngor Sir Ceredigion
2018

© Ceredigion County Council
2018

www.darganfodceredigion.cymru
www.discoverceredigion.wales