



darganfod discover  
**Ceredigion**  
.cymru .wales

## Cerdded 2019 Walking




### Llwybr Arfordir Ceredigion

Canllaw swyddogol i Llwybr Arfordir Ceredigion o aber afon Teifi i aber afon Dyfi.

£12.50

### Ceredigion Coast Path Guidebook


The official guide to the Ceredigion Coast Path linking the Teifi estuary to the Dyfi estuary.



### Local Walks on the Cardigan Bay Coast (Liz Allan)

20 circular walks, from 1-6 miles, starting and finishing on the Ceredigion coast and including inland routes. Many cover National Trust or Ceredigion Heritage Coast land.


£4.95



### Ceredigion Walks (Richard Sale)

15 walks from 1 to 10 miles highlighting Ceredigion's outstanding history and beauty. Directions, maps and information on grading, parking etc provided for each walk.


£5.50



### The Dylan Thomas Trail (David Thomas)

The Trail takes you through the beautiful countryside of Ceredigion passing villages, farms and mansions where Dylan lived and wrote. An introduction to many of the pubs and inns wherein Dylan derived inspiration.


£7.95



### Walks Around Aberystwyth & Cwm Rheidol (Des Marshall)

24 walks on the coast and in the spectacular countryside surrounding Aberystwyth.


£4.95



### Walking Around Pumlumon (Roger Handley)

Twenty circular self-guided walks from Aberystwyth, Borth, Machynlleth, Talybont and Devil's Bridge.


£4.95



### Ceredigion Coast Circular Walks along the Wales Coast Path (Sioned Bannister)

A pocket sized illustrated guide to 10 of the most popular circular walks along the Ceredigion section of the Wales Coast Path.


£5.99



### Wales Coast Path - North Cardigan Bay (Sioned Bannister)

Ten circular walks along the North Cardigan Bay section of the Wales Coast Path.

£4.99



### Ceredigion

40 Coast & Country Walks (Julian Rollins)  
40 walks of various lengths from Cardigan in the south of the county to Aberystwyth in the north.


£6.99



### Walking the Ceredigion Coast Path from Cardigan to Borth (Liz Allan)

A 60 mile coastal route easily divided into shorter day walks. Beautifully illustrated.

£4.95



### Borth to Strata Florida (Des Marshall)

A long distance trail of up to 45 miles linked to public transport and suitable for a four day excursion. The scenery varies from coastal, river, woodland, upland moors to farmland.

£5.95




### Tablau Llanw Ceredigion 2019

Amhrisiadwy ar gyfer cerdded arfordir Ceredigion.

£2.30

### Ceredigion Tide Tables 2019


Ideal for walkers of the Ceredigion coast path.



### Railway Walks in the Vale of Rheidol (Maurice Kyle)

Leave the car behind and use a narrow gauge steam train to discover 29 wonderful walks in the scenic Vale of Rheidol.

£4.95



### NEW / NEWYDD

### Wales Coast Path: Snowdonia & Ceredigion Coast Official Guide (Vivienne Crow)

This guide breaks the Snowdonia & Ceredigion Coast section from Porthmadog to Cardigan down into 11 day sections.

£12.99



# darganfod discover Ceredigion

Cardigan Bay & the Cambrian Mountains

## Maps Available via Mail Order

### OS LANDRANGER (1:50,000) **£8.99 each**

- 135 Aberystwyth & Machynlleth
- 136 Newtown, Llanidloes & surrounding area
- 145 Cardigan & Mynydd Preseli
- 146 Lampeter, Llandovery & surrounding area
- 157 St Davids & Haverfordwest area
- 158 Tenby & surrounding area
- 159 Swansea, Gower & surrounding area

### OS EXPLORER (1:25,000) **£8.99 each** [Lam] laminated version available **£14.99 each**

- 165 Swansea, Neath & Port Talbot
- 185 Newcastle Emlyn, Llandysul & Cynwyl Elfed [Lam]
- 186 Llandeilo & Brechfa Forest
- 187 Llandovery, Llanwrtyd Wells & Llyn Brianne
- 198 Cardigan & New Quay [Lam]
- 199 Lampeter, Tregaron & Llannon [Lam]
- 200 Llandrindod Wells & Elan Valley
- 213 Aberystwyth & Cwm Rheidol [Lam]
- 214 Llanidloes & Newtown
- 215 Newtown, Machynlleth

### OS OUTDOOR LEISURE (1:25,000) **£8.99 each** [Lam] indicates laminated version available **£14.99 each**

- 12 Brecon Beacons West [Lam]
- 13 Brecon Beacons East [Lam]
- 17 Snowdonia – Conwy Valley [Lam]
- 18 Harlech, Porthmadog & Bala [Lam]
- 23 Cadair Idris & Bala Lake [Lam]
- 35 North Pembrokeshire [Lam]
- 36 South Pembrokeshire [Lam]

OS South & Mid Wales Travel Map **£4.99**

OS North & Mid Wales Travel Map **£4.99**

Am fwy o fanylion  
cysylltwch â  
Chanolfannau Croeso  
Ceredigion

Aberaeron  
Aberystwyth

For further information  
contact Ceredigion's  
Information Centres

01545 570602  
01970 612125

*Cyhoeddwyd gan*  
Twristiaeth Ceredigion  
Aberystwyth  
Ceredigion  
SY23 2UE

© Cyngor Sir Ceredigion  
2019

*Published by*  
Ceredigion Tourism  
Aberystwyth  
Ceredigion  
SY23 2UE

© Ceredigion County Council  
2019

[www.darganfodceredigion.cymru](http://www.darganfodceredigion.cymru)  
[www.discoverceredigion.wales](http://www.discoverceredigion.wales)